
















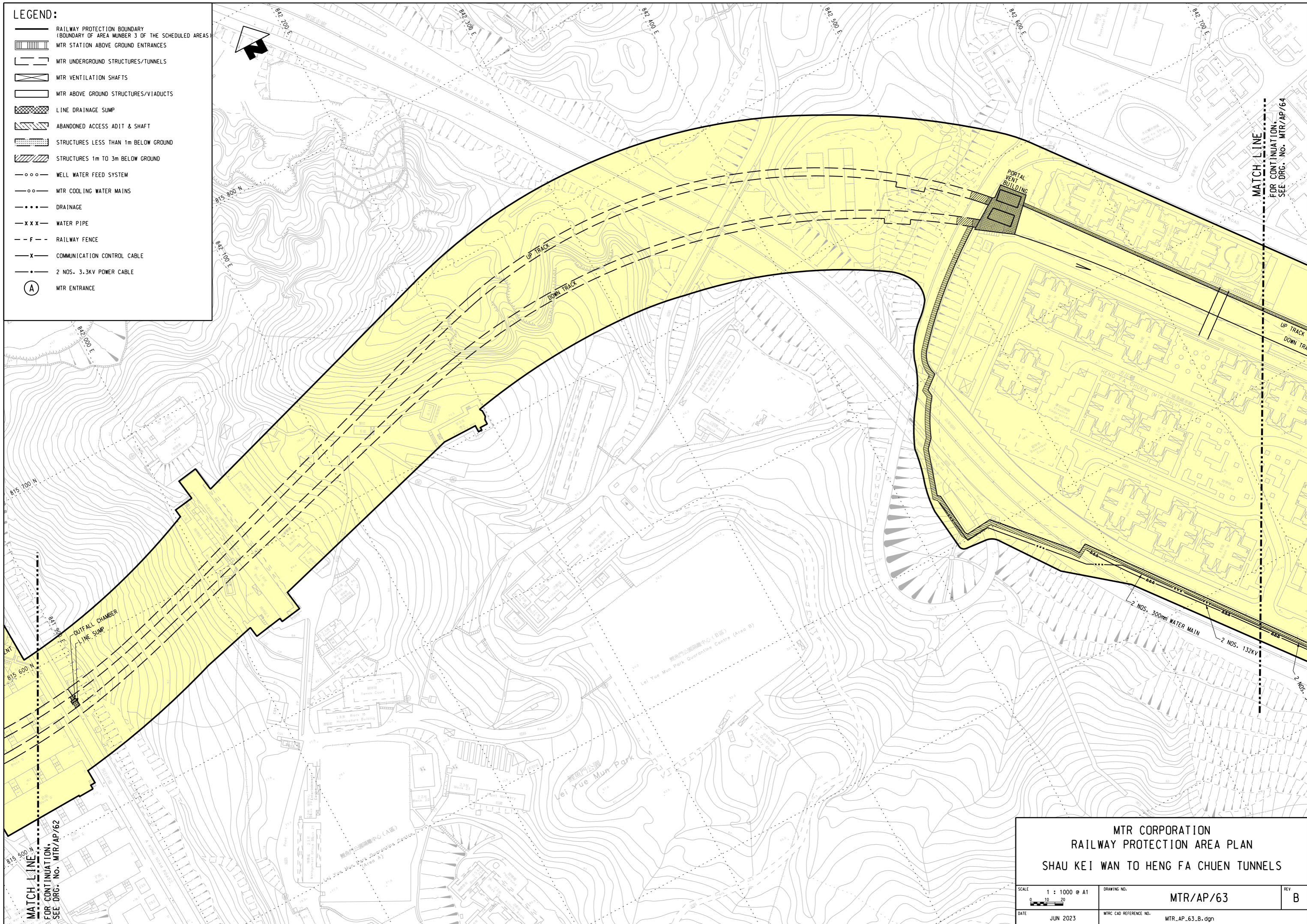


- LEGEND:**
-  RAILWAY PROTECTION BOUNDARY (BOUNDARY OF AREA NUMBER 3 OF THE SCHEDULED AREAS)
 -  MTR STATION ABOVE GROUND ENTRANCES
 -  MTR UNDERGROUND STRUCTURES/TUNNELS
 -  MTR VENTILATION SHAFTS
 -  MTR ABOVE GROUND STRUCTURES/VIADUCTS
 -  LINE DRAINAGE SUMP
 -  ABANDONED ACCESS ADIT & SHAFT
 -  STRUCTURES LESS THAN 1m BELOW GROUND
 -  STRUCTURES 1m TO 3m BELOW GROUND
 -  WELL WATER FEED SYSTEM
 -  MTR COOLING WATER MAINS
 -  DRAINAGE
 -  WATER PIPE
 -  RAILWAY FENCE
 -  COMMUNICATION CONTROL CABLE
 -  2 NOS. 3.3KV POWER CABLE
 -  MTR ENTRANCE



MTR CORPORATION
RAILWAY PROTECTION AREA PLAN
SHAU KEI WAN TO HENG FA CHUEN TUNNELS

SCALE 1 : 1000 @ A1	DRAWING NO. MTR/AP/63	REV B
DATE JUN 2023	MTR CAD REFERENCE NO. MTR_AP_63_B.dgn	