
















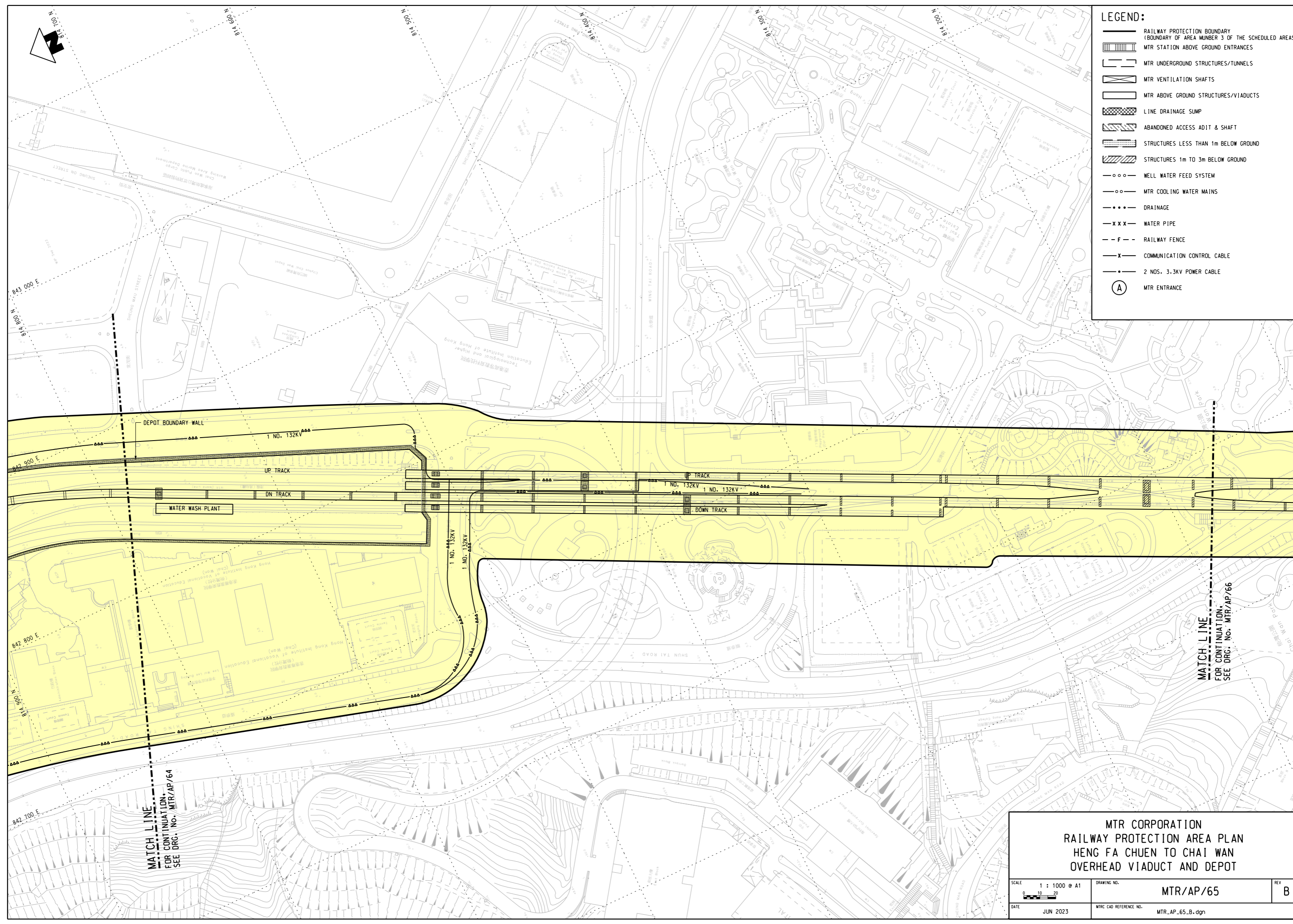




LEGEND:

-  RAILWAY PROTECTION BOUNDARY (BOUNDARY OF AREA NUMBER 3 OF THE SCHEDULED AREAS)
-  MTR STATION ABOVE GROUND ENTRANCES
-  MTR UNDERGROUND STRUCTURES/TUNNELS
-  MTR VENTILATION SHAFTS
-  MTR ABOVE GROUND STRUCTURES/VIADUCTS
-  LINE DRAINAGE SUMP
-  ABANDONED ACCESS ADIT & SHAFT
-  STRUCTURES LESS THAN 1m BELOW GROUND
-  STRUCTURES 1m TO 3m BELOW GROUND
-  WELL WATER FEED SYSTEM
-  MTR COOLING WATER MAINS
-  DRAINAGE
-  WATER PIPE
-  RAILWAY FENCE
-  COMMUNICATION CONTROL CABLE
-  2 NOS. 3.3KV POWER CABLE
-  MTR ENTRANCE



MATCH LINE
FOR CONTINUATION
SEE DRG. NO. MTR/AP/64

MATCH LINE
FOR CONTINUATION
SEE DRG. NO. MTR/AP/66

| | | |
|-------------------------------------|-----------------------|-----------------|
| MTR CORPORATION | | |
| RAILWAY PROTECTION AREA PLAN | | |
| HENG FA CHUEN TO CHAI WAN | | |
| OVERHEAD VIADUCT AND DEPOT | | |
| SCALE 1 : 1000 @ A1 | DRAWING NO. | MTR/AP/65 |
| 0 10 20 | | REV B |
| DATE JUN 2023 | MTR CAD REFERENCE NO. | MTR_AP_65_B.dgn |