

















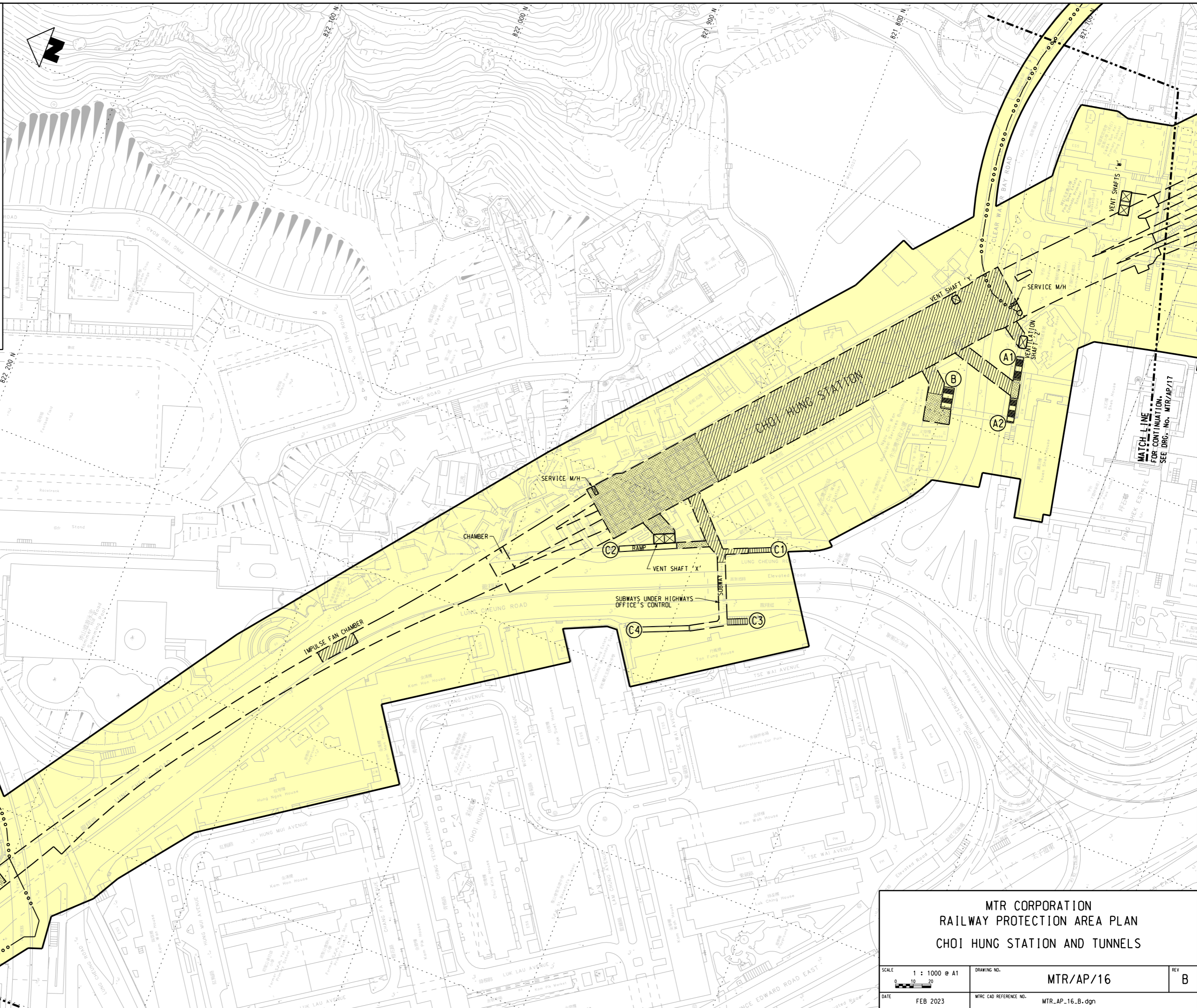


- LEGEND:**
-  RAILWAY PROTECTION BOUNDARY
  -  MTR STATION ABOVE GROUND ENTRANCES
  -  MTR UNDERGROUND STRUCTURES/TUNNELS
  -  MTR VENTILATION SHAFTS
  -  MTR ABOVE GROUND STRUCTURES/VIADUCTS
  -  LINE DRAINAGE SUMP
  -  ABANDONED ACCESS ADIT & SHAFT
  -  STRUCTURES LESS THAN 1m BELOW GROUND
  -  STRUCTURES 1m TO 3m BELOW GROUND
  -  WELL WATER FEED SYSTEM
  -  MTR COOLING WATER MAINS
  -  DRAINAGE
  -  WATER PIPE
  -  RAILWAY FENCE
  -  COMMUNICATION CONTROL CABLE
  -  2 NOS. 3.3kV POWER CABLE
  -  TRACK CENTRE LINE
  -  MTR ENTRANCE



C:\QA\_Misc\mtr\16\16\_01\WorkSpace\Choi Hung Station\Railway Protection Area Plan\16\_01\16\_01\_01.dwg  
 PLOT DATE: 2023/02/23 10:54:05  
 MODEL NAME: MTR-AP-16  
 FILENAME: MTR-AP-16.dwg

|                                      |                        |                 |
|--------------------------------------|------------------------|-----------------|
| <b>MTR CORPORATION</b>               |                        |                 |
| <b>RAILWAY PROTECTION AREA PLAN</b>  |                        |                 |
| <b>CHOI HUNG STATION AND TUNNELS</b> |                        |                 |
| SCALE: 1 : 1000 @ A1                 | DRAWING NO.:           | REV:            |
| 0 10 20                              | <b>MTR/AP/16</b>       | <b>B</b>        |
| DATE: FEB 2023                       | MTR CAD REFERENCE NO.: | MTR_AP_16_B.dgn |