

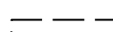




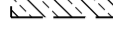


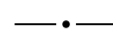
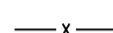




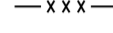
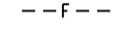


LEGEND:

-  RAILWAY PROTECTION BOUNDARY (BOUNDARY OF AREA NUMBER 3 OF THE SCHEDULED AREAS)
-  MTR STATION ABOVE GROUND ENTRANCES
-  MTR UNDERGROUND STRUCTURES/TUNNELS
-  MTR VENTILATION SHAFTS
-  MTR ABOVE GROUND STRUCTURES/VIADUCTS
-  LINE DRAINAGE SUMP
-  ABANDONED ACCESS ADIT & SHAFT
-  STRUCTURES LESS THAN 1m BELOW GROUND
-  STRUCTURES 1m TO 3m BELOW GROUND
-  2 NOS. 3.3KV POWER CABLE
-  COMMUNICATION CONTROL CABLE
-  MTR COOLING WATER MAINS
-  DRAINAGE
-  WELL WATER FEED SYSTEM
-  WATER PIPE
-  RAILWAY FENCE
-  TRACK CENTRE LINE
-  MTR ENTRANCE



EASE RAIL LINE
RAILWAY PROTECTION
BOUNDARY FOR CONTINUATION,
REFER TO DRG.
No. MTR/AP/1696

FOR CONTINUATION,
SEE DRG. No. MTR/AP/603
MATCH LINE

MATCH LINE
FOR CONTINUATION,
SEE DRG. No. MTR/AP/601

MTR CORPORATION
RAILWAY PROTECTION AREA PLAN
ADMIRALTY STATION TO NAM FUNG PORTAL

SCALE 1 : 1000 @ A2 0 10 20	DRAWING NO. MTR/AP/602	REV B
DATE JAN 2024	MTR CAD REFERENCE NO. MTR_AP_602_B.dgn	

PLOT DRG: G:\OAM\station\81_sss\WorkSpace\Ptcf\g\PDF Color_600dpi\with_level\export_13127\plctf.g
MODEL NAME: Default PRINTED BY: N052990 07/02/2024 10:38:28
FILE NAME: X:\DPA\RP_Plan\Area_Plan\SL_RPAP\MTR_AP_602_B.dgn