





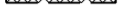




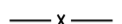





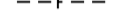
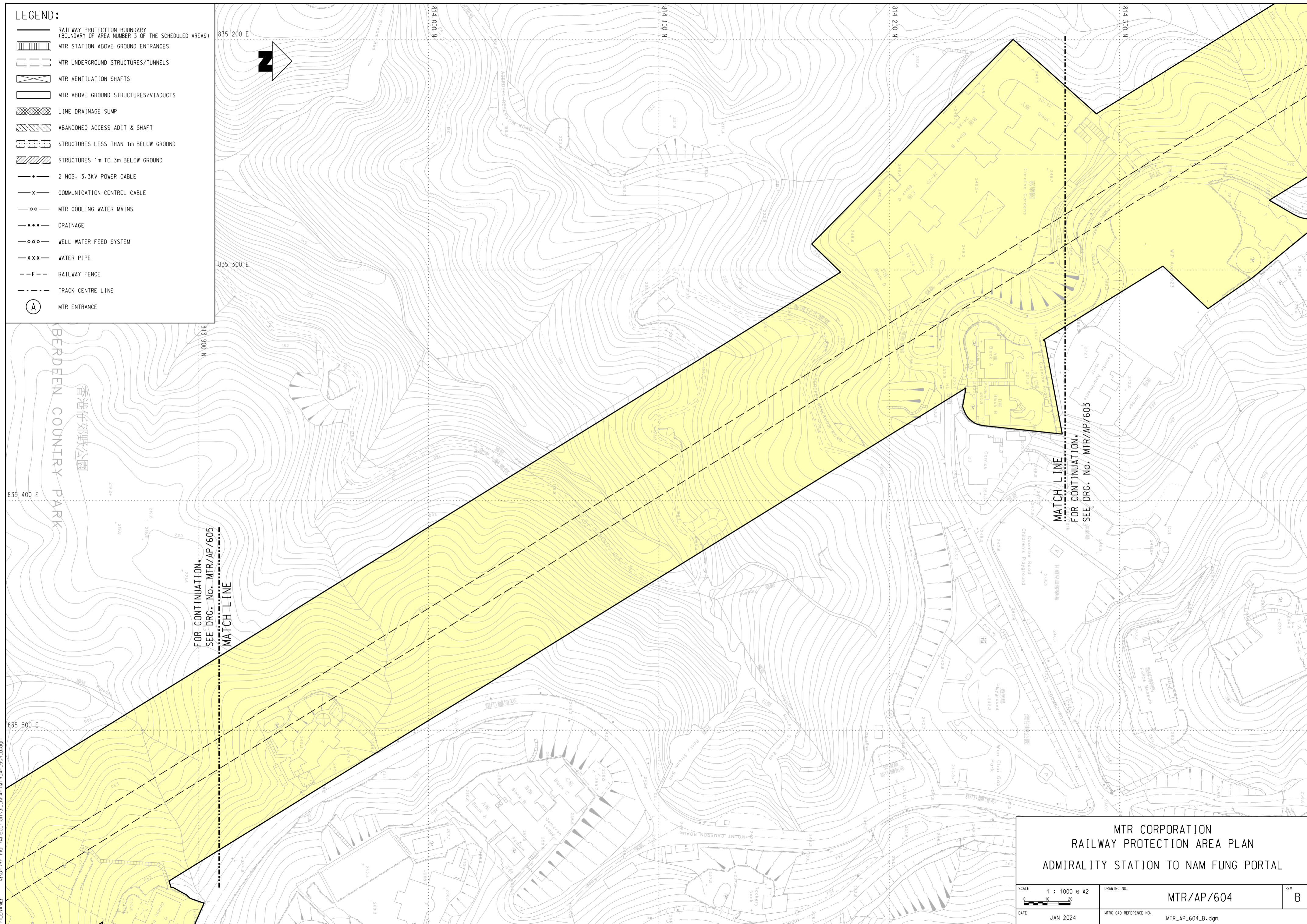


- LEGEND:**
-  RAILWAY PROTECTION BOUNDARY (BOUNDARY OF AREA NUMBER 3 OF THE SCHEDULED AREAS)
  -  MTR STATION ABOVE GROUND ENTRANCES
  -  MTR UNDERGROUND STRUCTURES/TUNNELS
  -  MTR VENTILATION SHAFTS
  -  MTR ABOVE GROUND STRUCTURES/VIADUCTS
  -  LINE DRAINAGE SUMP
  -  ABANDONED ACCESS ADIT & SHAFT
  -  STRUCTURES LESS THAN 1m BELOW GROUND
  -  STRUCTURES 1m TO 3m BELOW GROUND
  -  2 NOS. 3.3KV POWER CABLE
  -  COMMUNICATION CONTROL CABLE
  -  MTR COOLING WATER MAINS
  -  DRAINAGE
  -  WELL WATER FEED SYSTEM
  -  WATER PIPE
  -  RAILWAY FENCE
  -  TRACK CENTRE LINE
  -  MTR ENTRANCE



FOR CONTINUATION,  
SEE DRG. No. MTR/AP/605  
MATCH LINE

MATCH LINE  
FOR CONTINUATION,  
SEE DRG. No. MTR/AP/603

PLOT DRG: G:\0A\mstation\81.sss\workspace\Ptctg\PDF Color\_600dpi\with\_level\export\13227.pltcfp  
 MODEL NAME: Default PRINTED BY: N052990 07/02/2024 10:38:34  
 FILENAME: X:\DPR\Plan\Area\Plan\SAL\_RPAP\MTR\_AP\_604\_B.dgn

<b>MTR CORPORATION</b>		
<b>RAILWAY PROTECTION AREA PLAN</b>		
<b>ADMIRALTY STATION TO NAM FUNG PORTAL</b>		
SCALE 1 : 1000 @ A2	DRAWING NO. <b>MTR/AP/604</b>	REV <b>B</b>
DATE JAN 2024	MTR CAD REFERENCE NO. MTR_AP_604_B.dgn	