


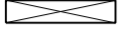






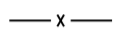



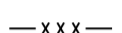



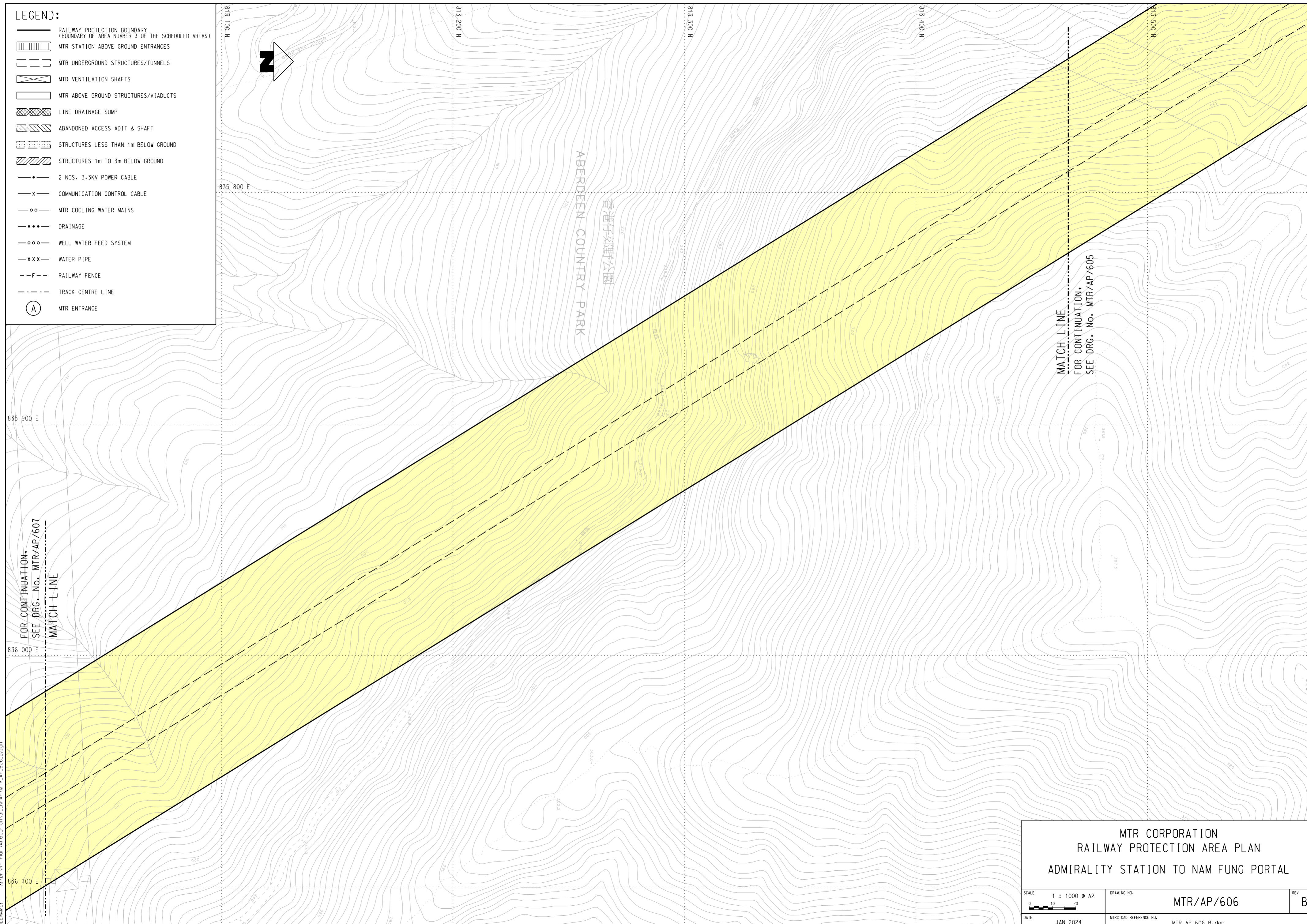


**LEGEND:**

-  RAILWAY PROTECTION BOUNDARY (BOUNDARY OF AREA NUMBER 3 OF THE SCHEDULED AREAS)
-  MTR STATION ABOVE GROUND ENTRANCES
-  MTR UNDERGROUND STRUCTURES/TUNNELS
-  MTR VENTILATION SHAFTS
-  MTR ABOVE GROUND STRUCTURES/VIADUCTS
-  LINE DRAINAGE SUMP
-  ABANDONED ACCESS ADIT & SHAFT
-  STRUCTURES LESS THAN 1m BELOW GROUND
-  STRUCTURES 1m TO 3m BELOW GROUND
-  2 NOS. 3.3KV POWER CABLE
-  COMMUNICATION CONTROL CABLE
-  MTR COOLING WATER MAINS
-  DRAINAGE
-  WELL WATER FEED SYSTEM
-  WATER PIPE
-  RAILWAY FENCE
-  TRACK CENTRE LINE
-  MTR ENTRANCE



ABERDEEN COUNTRY PARK  
香港仔郊野公園

MATCH LINE  
FOR CONTINUATION  
SEE DRG. NO. MTR/AP/605

FOR CONTINUATION  
SEE DRG. NO. MTR/AP/607  
MATCH LINE

|  |   |              |
|--|---|--------------|
| <p>MTR CORPORATION<br/>RAILWAY PROTECTION AREA PLAN<br/>ADMIRALTY STATION TO NAM FUNG PORTAL</p> |   |              |
| <p>SCALE 1 : 1000 @ A2<br/>0 10 20</p>   | <p>DRAWING NO. MTR/AP/606</p>                 | <p>REV B</p> |
| <p>DATE JAN 2024</p>   | <p>MTR CAD REFERENCE NO. MTR_AP_606_B.dgn</p> |              |

PLOT DRG: G:\OAM\station\81\_sss\WorkSpace\Ptctg\PDF Color\_600dpi\With\_level\export\_13227.pltcfgr  
 MODELNAME: Default PRINTED BY: N052990 07/02/2024 10:38:41  
 FILENAME: X:\DPR\Plan\Area\Plan\SIL\_RRP\MTR\_AP\_606\_B.dgn