

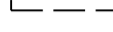


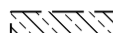

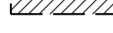




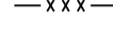





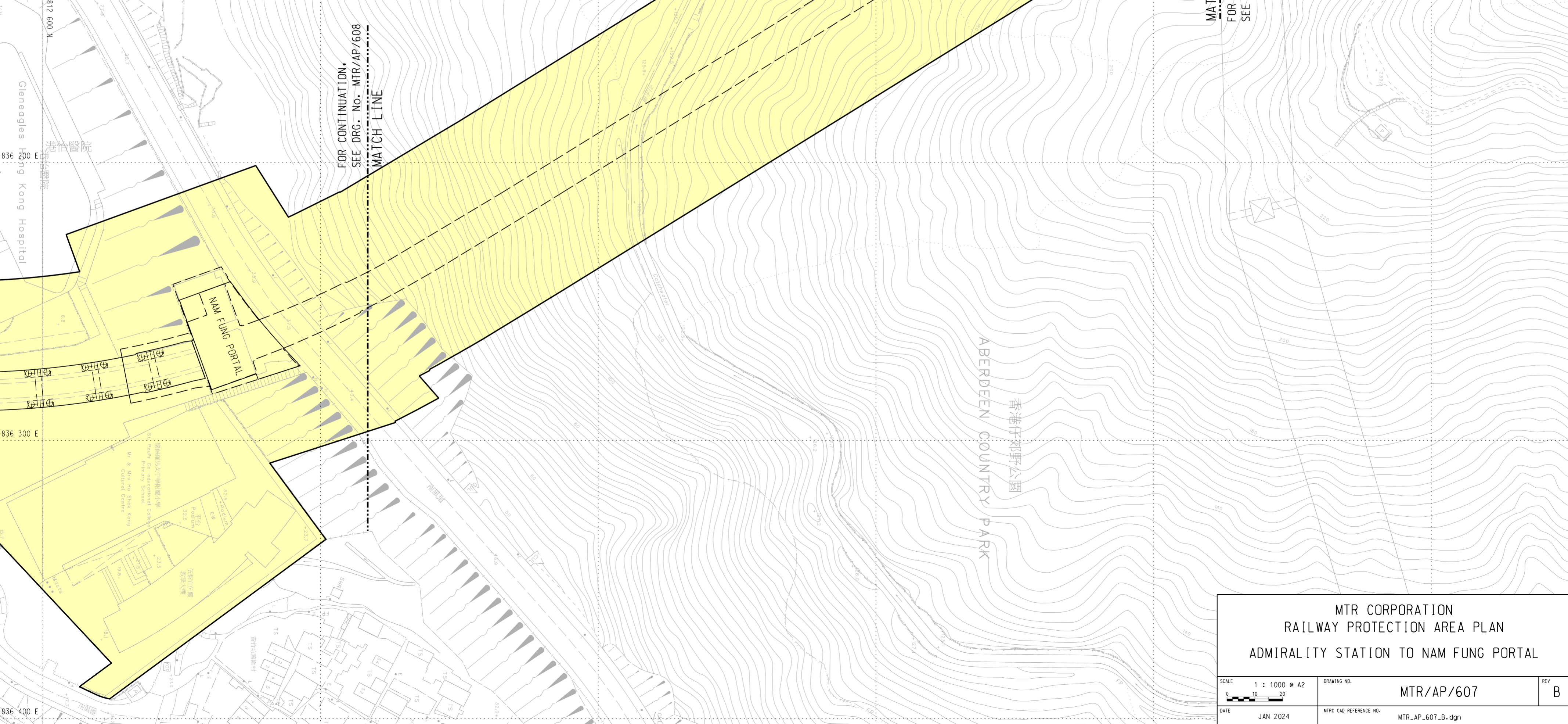


LEGEND:

-  RAILWAY PROTECTION BOUNDARY (BOUNDARY OF AREA NUMBER 3 OF THE SCHEDULED AREAS)
-  MTR STATION ABOVE GROUND ENTRANCES
-  MTR UNDERGROUND STRUCTURES/TUNNELS
-  MTR VENTILATION SHAFTS
-  MTR ABOVE GROUND STRUCTURES/VIADUCTS
-  LINE DRAINAGE SUMP
-  ABANDONED ACCESS ADIT & SHAFT
-  STRUCTURES LESS THAN 1m BELOW GROUND
-  STRUCTURES 1m TO 3m BELOW GROUND
-  2 NOS. 3.3KV POWER CABLE
-  COMMUNICATION CONTROL CABLE
-  MTR COOLING WATER MAINS
-  DRAINAGE
-  WELL WATER FEED SYSTEM
-  WATER PIPE
-  RAILWAY FENCE
-  TRACK CENTRE LINE
-  MTR ENTRANCE



MTR CORPORATION		
RAILWAY PROTECTION AREA PLAN		
ADMIRALTY STATION TO NAM FUNG PORTAL		
SCALE 1 : 1000 @ A2	DRAWING NO. MTR/AP/607	REV B
DATE JAN 2024	MTRC CAD REFERENCE NO. MTR_AP_607_B.dgn	

PLOT DRG: G:\OAM\station\81_sss\WorkSpace\Ptctfy\PDF Color_600dpi\With_level\export_13227.pltcfy
 MODEL NAME: Default PRINTED BY: N052990 07/02/2024 10:38:45
 FILENAME: X:\DPA\RP Plan\Area_Plan\SL_RPAP\MTR_AP_607_B.dgn