


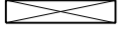


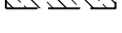


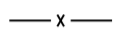




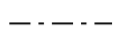



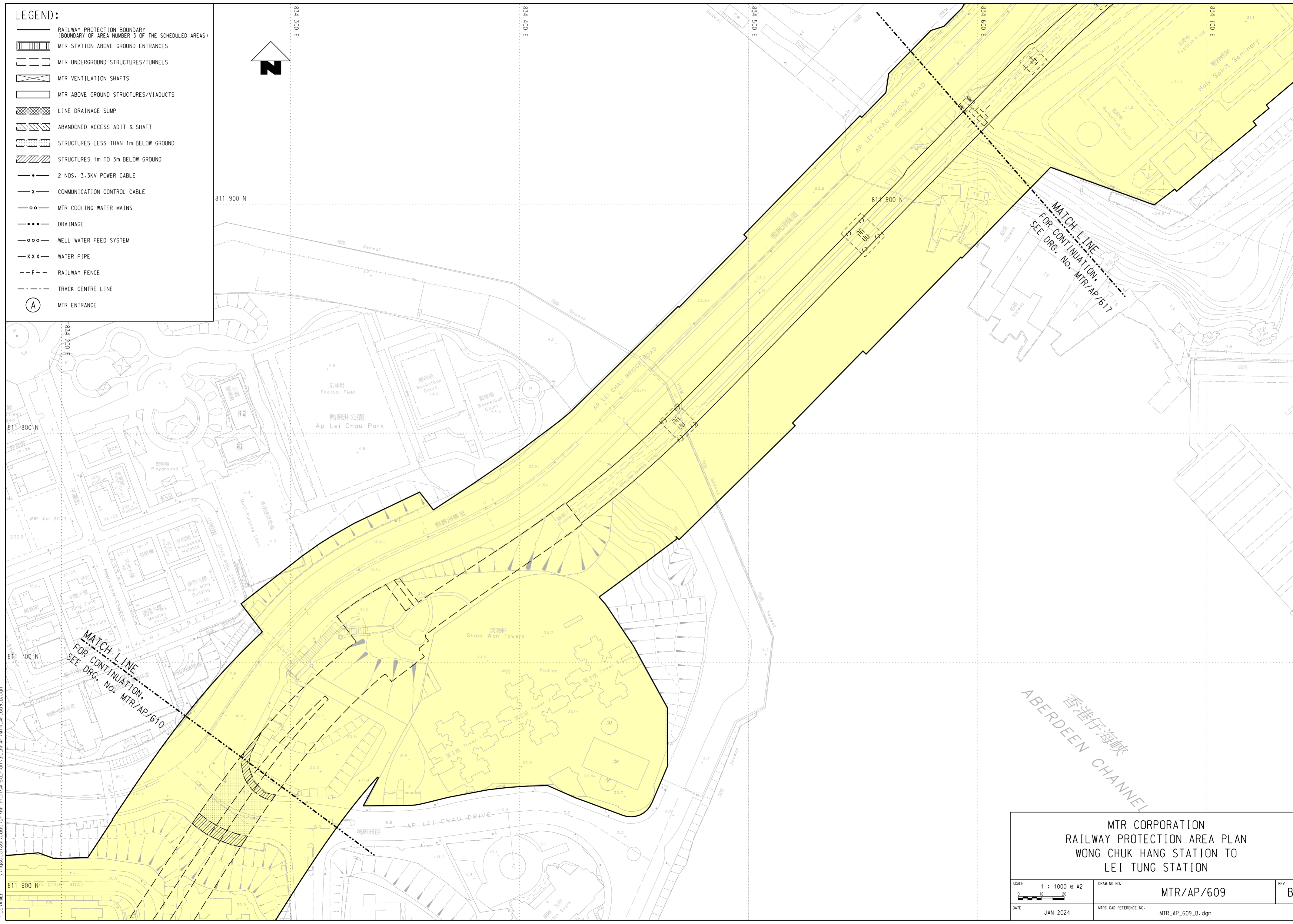


LEGEND:

-  RAILWAY PROTECTION BOUNDARY (BOUNDARY OF AREA NUMBER 3 OF THE SCHEDULED AREAS)
-  MTR STATION ABOVE GROUND ENTRANCES
-  MTR UNDERGROUND STRUCTURES/TUNNELS
-  MTR VENTILATION SHAFTS
-  MTR ABOVE GROUND STRUCTURES/VIADUCTS
-  LINE DRAINAGE SUMP
-  ABANDONED ACCESS ADIT & SHAFT
-  STRUCTURES LESS THAN 1m BELOW GROUND
-  STRUCTURES 1m TO 3m BELOW GROUND
-  2 NOS. 3.3KV POWER CABLE
-  COMMUNICATION CONTROL CABLE
-  MTR COOLING WATER MAINS
-  DRAINAGE
-  WELL WATER FEED SYSTEM
-  WATER PIPE
-  RAILWAY FENCE
-  TRACK CENTRE LINE
-  MTR ENTRANCE



MATCH LINE
FOR CONTINUATION.
SEE DRG. No. MTR/AP/617

MATCH LINE
FOR CONTINUATION.
SEE DRG. No. MTR/AP/610

香港仔海峽
ABERDEEN CHANNEL

<p>MTR CORPORATION RAILWAY PROTECTION AREA PLAN WONG CHUK HANG STATION TO LEI TUNG STATION</p>		
<p>SCALE 1 : 1000 @ A2 0 10 20</p>	<p>DRAWING NO. MTR/AP/609</p>	<p>REV B</p>
<p>DATE JAN 2024</p>	<p>MTR CAD REFERENCE NO. MTR_AP_609_B.dgn</p>	

PLOT DRG: G:\OAM\station\811\ss\WorkSpace\Ptcf\g\PDF Color_600dpi\with_level\export_13227.plt\cfcg
 MODEL NAME: Default PRINTED BY: N052990 20/02/2024 09:51:31
 FILE NAME: \\hqsccdfs01\cadd\VP_RP_Plan\Area_Plan\SL_RPAP\MTR_AP_609_B.dgn