















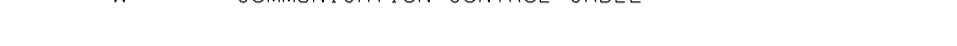
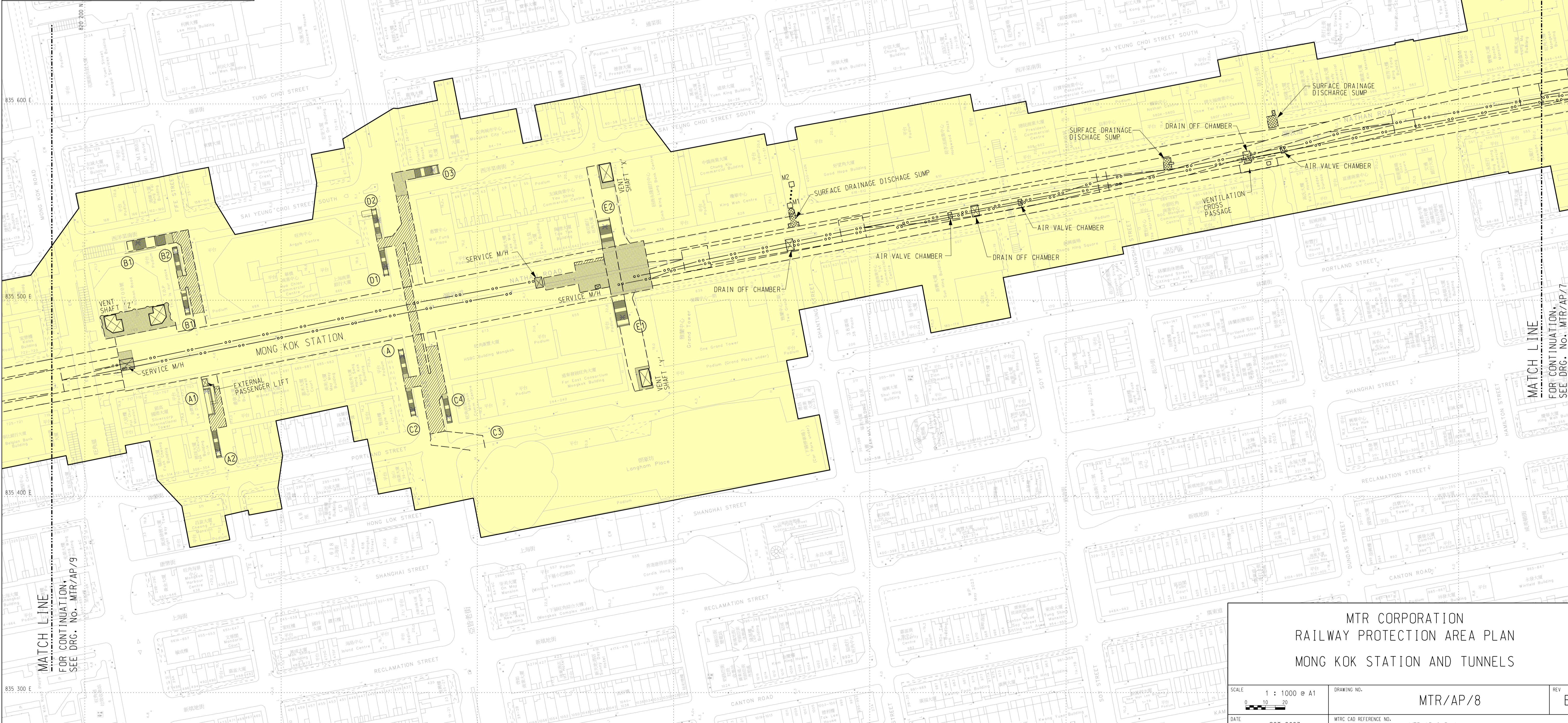


- LEGEND:**
-  RAILWAY PROTECTION BOUNDARY (BOUNDARY OF AREA NUMBER 3 OF THE SCHEDULED AREAS)
  -  MTR STATION ABOVE GROUND ENTRANCES
  -  MTR UNDERGROUND STRUCTURES/TUNNELS
  -  MTR VENTILATION SHAFTS
  -  MTR ABOVE GROUND STRUCTURES/VIADUCTS
  -  LINE DRAINAGE SUMP
  -  ABANDONED ACCESS ADIT & SHAFT
  -  STRUCTURES LESS THAN 1m BELOW GROUND
  -  STRUCTURES 1m TO 3m BELOW GROUND
  -  WELL WATER FEED SYSTEM
  -  MTR COOLING WATER MAINS
  -  DRAINAGE
  -  WATER PIPE
  -  RAILWAY FENCE
  -  COMMUNICATION CONTROL CABLE
  -  2 NOS. 3.3kV POWER CABLE
  -  MTR ENTRANCE

EAST RAIL LINE  
RAILWAY PROTECTION BOUNDARY  
FOR CONTINUATION  
REFER TO DRG. NO. MTR/AP/1606



MATCH LINE  
FOR CONTINUATION,  
SEE DRG. NO. MTR/AP/9

MATCH LINE  
FOR CONTINUATION,  
SEE DRG. NO. MTR/AP/7

MTR CORPORATION  
RAILWAY PROTECTION AREA PLAN  
MONG KOK STATION AND TUNNELS

SCALE 1 : 1000 @ A1	DRAWING NO. MTR/AP/8	REV B
DATE OCT 2023	MTR CAD REFERENCE NO. MTR_AP_8_B.dgn	