



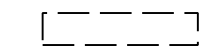

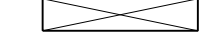







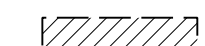
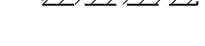
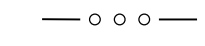

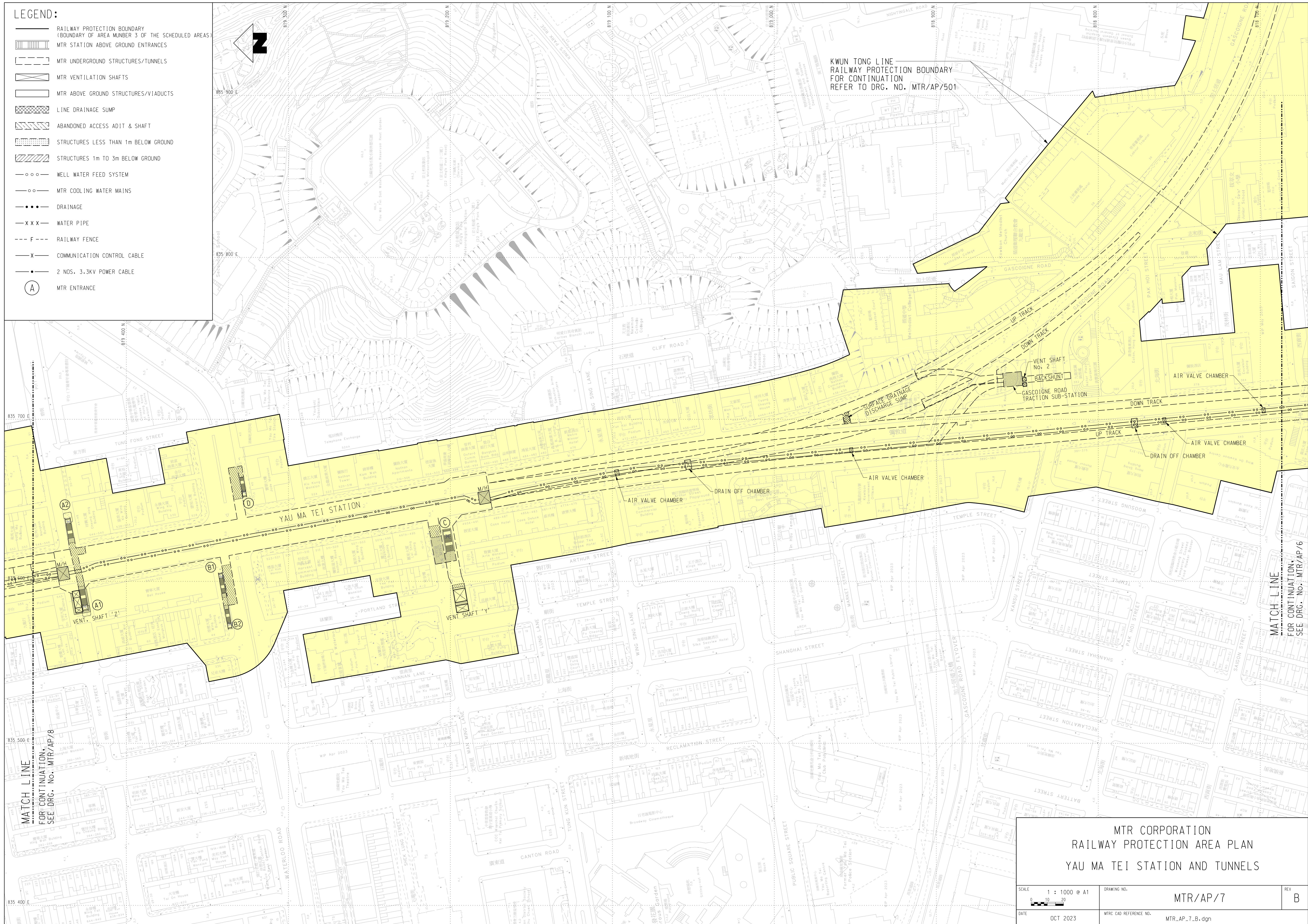


LEGEND:

-  RAILWAY PROTECTION BOUNDARY
-  BOUNDARY OF AREA NUMBER 3 OF THE SCHEDULED AREAS
-  MTR STATION ABOVE GROUND ENTRANCES
-  MTR UNDERGROUND STRUCTURES/TUNNELS
-  MTR VENTILATION SHAFTS
-  MTR ABOVE GROUND STRUCTURES/VIADUCTS
-  LINE DRAINAGE SUMP
-  ABANDONED ACCESS ADIT & SHAFT
-  STRUCTURES LESS THAN 1m BELOW GROUND
-  STRUCTURES 1m TO 3m BELOW GROUND
-  WELL WATER FEED SYSTEM
-  MTR COOLING WATER MAINS
-  DRAINAGE
-  WATER PIPE
-  RAILWAY FENCE
-  COMMUNICATION CONTROL CABLE
-  2 NOS. 3.3kV POWER CABLE
-  MTR ENTRANCE



KWUN TONG LINE
RAILWAY PROTECTION BOUNDARY
FOR CONTINUATION
REFER TO DRG. NO. MTR/AP/501

MATCH LINE
FOR CONTINUATION
SEE DRG. NO. MTR/AP/8

MATCH LINE
FOR CONTINUATION
SEE DRG. NO. MTR/AP/6

MTR CORPORATION
RAILWAY PROTECTION AREA PLAN
YAU MA TEI STATION AND TUNNELS

SCALE 1 : 1000 @ A1	DRAWING NO. MTR/AP/7	REV B
DATE OCT 2023	MTR CAD REFERENCE NO. MTR_AP_7.B.dgn	