

















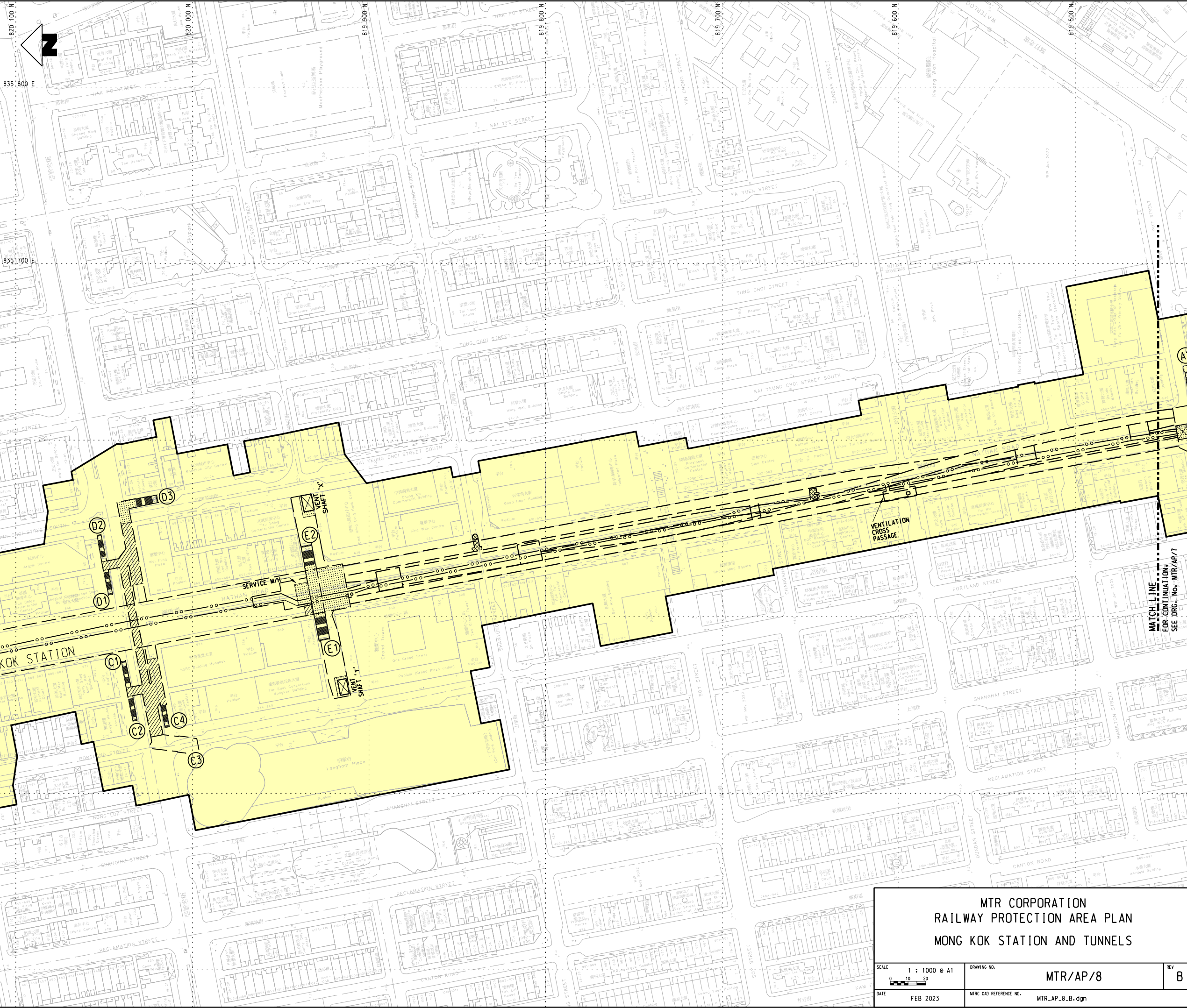


- LEGEND:**
-  RAILWAY PROTECTION BOUNDARY
 -  MTR STATION ABOVE GROUND ENTRANCES
 -  MTR UNDERGROUND STRUCTURES/TUNNELS
 -  MTR VENTILATION SHAFTS
 -  MTR ABOVE GROUND STRUCTURES/VIADUCTS
 -  LINE DRAINAGE SUMP
 -  ABANDONED ACCESS ADIT & SHAFT
 -  STRUCTURES LESS THAN 1m BELOW GROUND
 -  STRUCTURES 1m TO 3m BELOW GROUND
 -  WELL WATER FEED SYSTEM
 -  MTR COOLING WATER MAINS
 -  DRAINAGE
 -  WATER PIPE
 -  RAILWAY FENCE
 -  COMMUNICATION CONTROL CABLE
 -  2 NOS. 3.3KV POWER CABLE
 -  TRACK CENTRE LINE
 -  MTR ENTRANCE



C:\QA_Misc\station\8161\WorkSpace\8161.dwg Color: 500.dwg with level export 131221.plt.ctb
 Date: 2023/02/28 10:52:59
 Model Name: B1 - R052930 - 28/02/2023 - 15:12:45
 File Name: \V:\scad\sd\codes\UP\Plan\MTR\8161\8161.dwg
 FOR CONTINUATION, SEE DRG. NO. MTR/AP/9
 MATCH LINE

MATCH LINE
 FOR CONTINUATION,
 SEE DRG. NO. MTR/AP/7

MTR CORPORATION		
RAILWAY PROTECTION AREA PLAN		
MONG KOK STATION AND TUNNELS		
SCALE: 1 : 1000 @ A1	DRAWING NO. MTR/AP/8	REV. B
DATE: FEB 2023	MTR CAD REFERENCE NO. MTR.AP.8.B.dgn	