













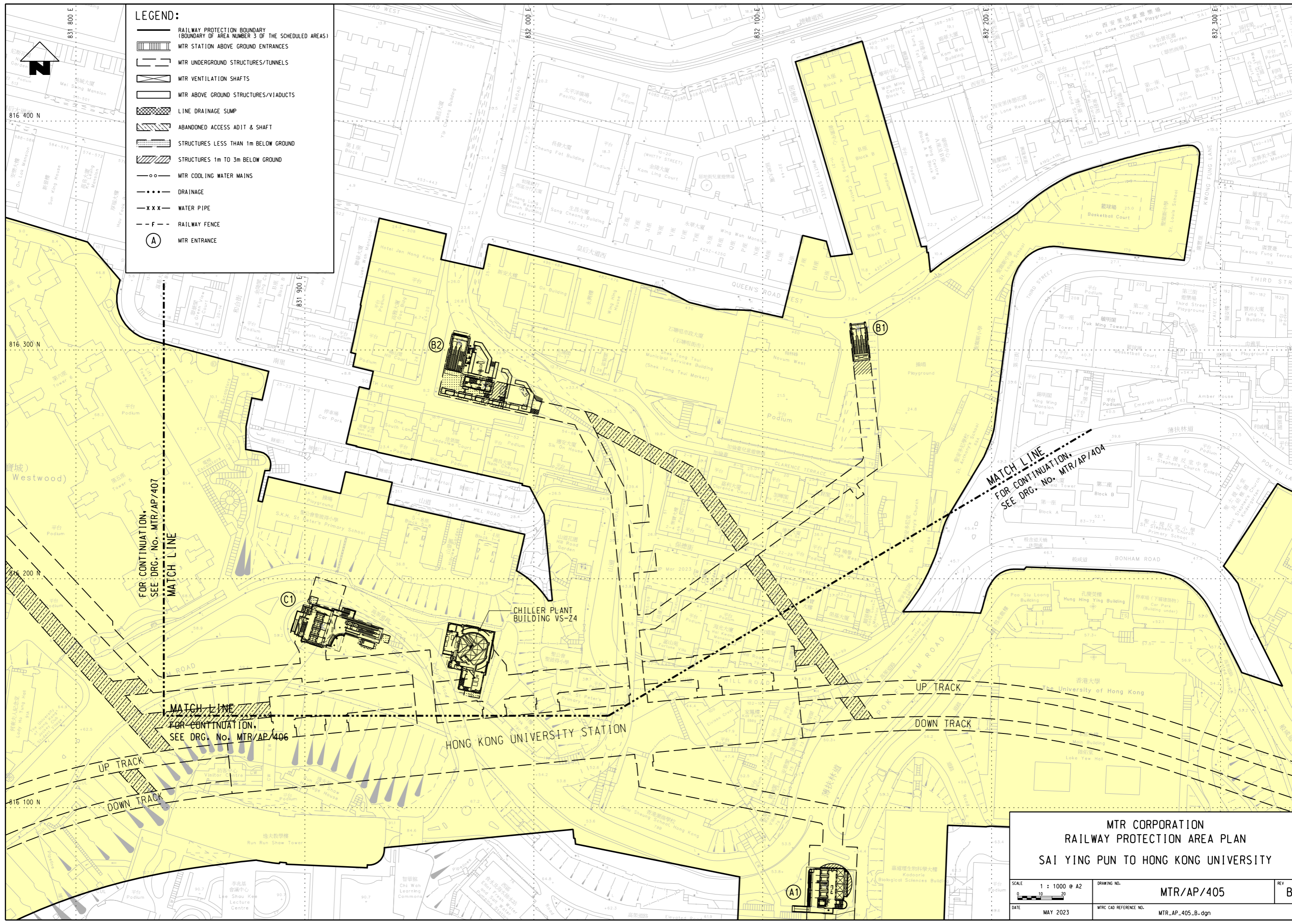


LEGEND:

-  RAILWAY PROTECTION BOUNDARY (BOUNDARY OF AREA NUMBER 3 OF THE SCHEDULED AREAS)
-  MTR STATION ABOVE GROUND ENTRANCES
-  MTR UNDERGROUND STRUCTURES/TUNNELS
-  MTR VENTILATION SHAFTS
-  MTR ABOVE GROUND STRUCTURES/VIADUCTS
-  LINE DRAINAGE SUMP
-  ABANDONED ACCESS ADIT & SHAFT
-  STRUCTURES LESS THAN 1m BELOW GROUND
-  STRUCTURES 1m TO 3m BELOW GROUND
-  MTR COOLING WATER MAINS
-  DRAINAGE
-  WATER PIPE
-  RAILWAY FENCE
-  MTR ENTRANCE



MATCH LINE
FOR CONTINUATION
SEE DRG. No. MTR/AP/404

FOR CONTINUATION,
SEE DRG. No. MTR/AP/407
MATCH LINE

MATCH LINE
FOR CONTINUATION,
SEE DRG. No. MTR/AP/406

MTR CORPORATION
RAILWAY PROTECTION AREA PLAN
SAI YING PUN TO HONG KONG UNIVERSITY

SCALE 1 : 1000 @ A2 0 10 20	DRAWING NO. MTR/AP/405	REV B
DATE MAY 2023	MTR CAD REFERENCE NO. MTR_AP_405_B.dgn	