













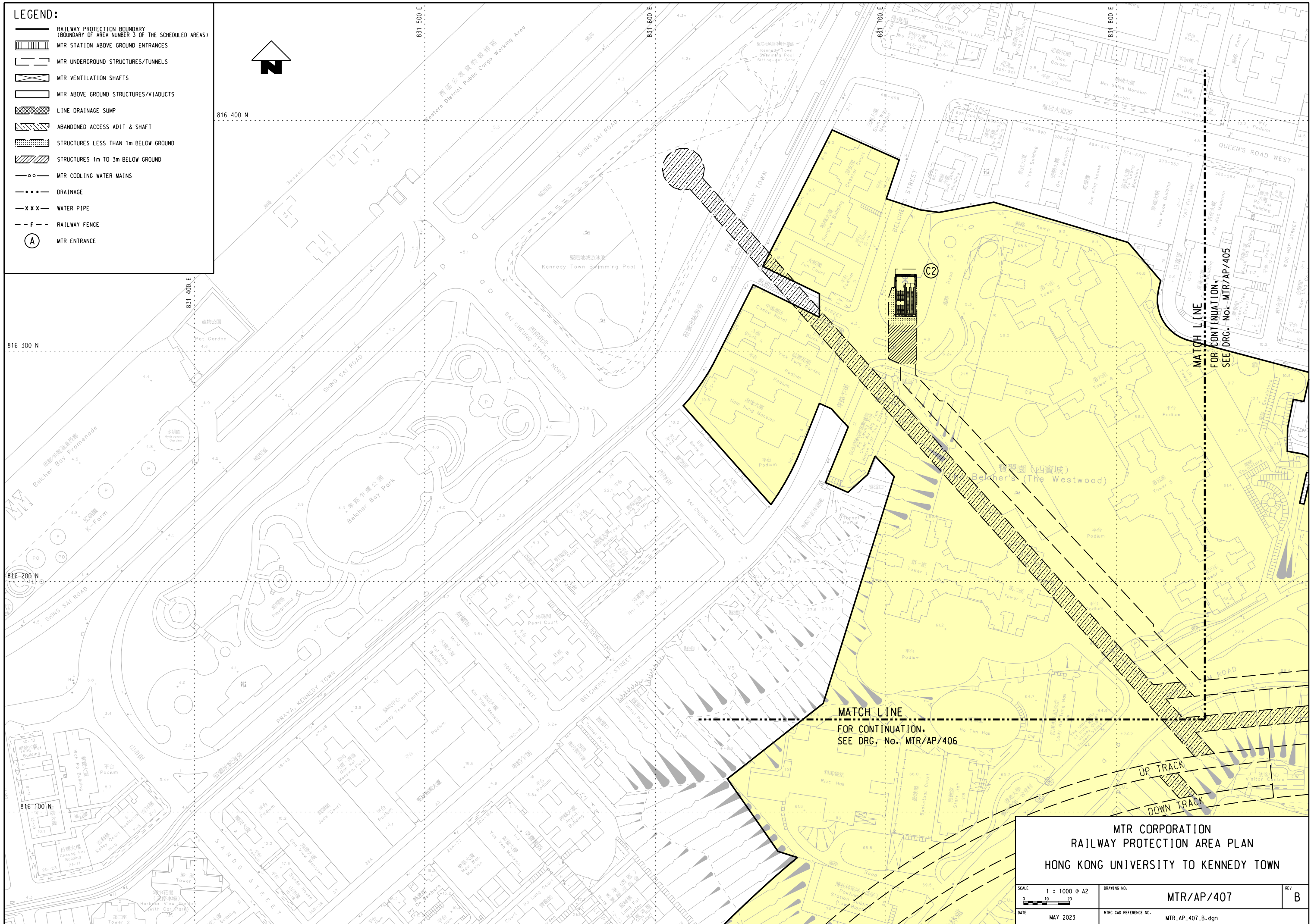


LEGEND:

-  RAILWAY PROTECTION BOUNDARY (BOUNDARY OF AREA NUMBER 3 OF THE SCHEDULED AREAS)
-  MTR STATION ABOVE GROUND ENTRANCES
-  MTR UNDERGROUND STRUCTURES/TUNNELS
-  MTR VENTILATION SHAFTS
-  MTR ABOVE GROUND STRUCTURES/VIADUCTS
-  LINE DRAINAGE SUMP
-  ABANDONED ACCESS ADIT & SHAFT
-  STRUCTURES LESS THAN 1m BELOW GROUND
-  STRUCTURES 1m TO 3m BELOW GROUND
-  MTR COOLING WATER MAINS
-  DRAINAGE
-  WATER PIPE
-  RAILWAY FENCE
-  MTR ENTRANCE



MATCH LINE FOR CONTINUATION. SEE DRG. NO. MTR/AP/405

MATCH LINE FOR CONTINUATION. SEE DRG. NO. MTR/AP/406

UP TRACK
DOWN TRACK

MTR CORPORATION		
RAILWAY PROTECTION AREA PLAN		
HONG KONG UNIVERSITY TO KENNEDY TOWN		
SCALE 1 : 1000 @ A2 0 10 20	DRAWING NO. MTR/AP/407	REV B
DATE MAY 2023	MTR CAD REFERENCE NO. MTR_AP_407_B.dgn	