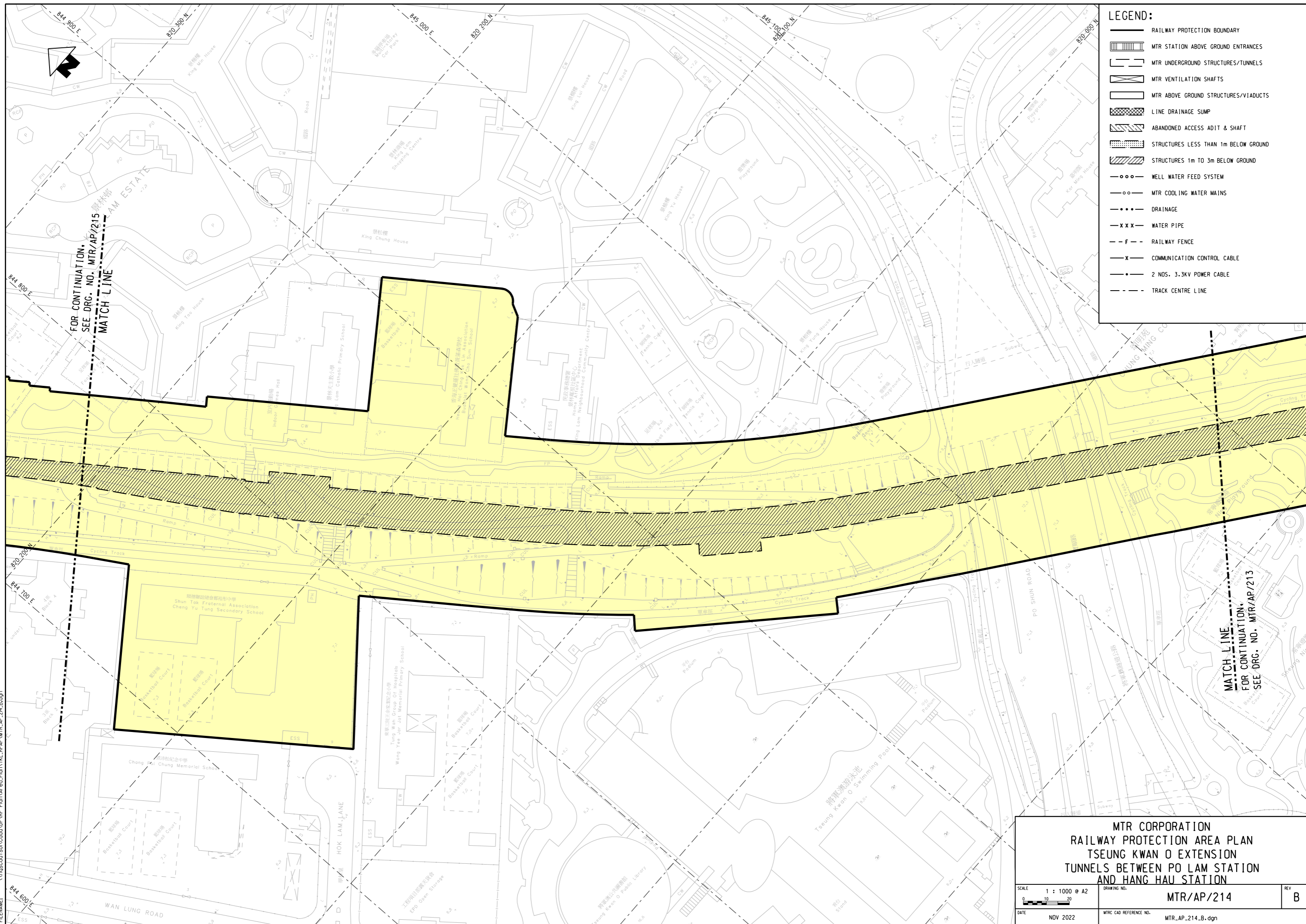



















PLOT DRG: G:\OA\mstation\81_sss\workspace\Ptcr\g\PDF Color_600dpi_with_level\export_13227.plt\crg
 MODELNAME: Default PRINTED BY: N052990 29/11/2022 17:54:32
 FILENAME: \\hqsccdfs01\cadd\VP_RP_Plan\Area\Plan_TKL_RPAP\MTR_AP_24_B.dgn



LEGEND:

-  RAILWAY PROTECTION BOUNDARY
-  MTR STATION ABOVE GROUND ENTRANCES
-  MTR UNDERGROUND STRUCTURES/TUNNELS
-  MTR VENTILATION SHAFTS
-  MTR ABOVE GROUND STRUCTURES/VIADUCTS
-  LINE DRAINAGE SUMP
-  ABANDONED ACCESS ADIT & SHAFT
-  STRUCTURES LESS THAN 1m BELOW GROUND
-  STRUCTURES 1m TO 3m BELOW GROUND
-  WELL WATER FEED SYSTEM
-  MTR COOLING WATER MAINS
-  DRAINAGE
-  WATER PIPE
-  RAILWAY FENCE
-  COMMUNICATION CONTROL CABLE
-  2 NOS. 3.3KV POWER CABLE
-  TRACK CENTRE LINE

FOR CONTINUATION,
 SEE DRG. NO. MTR/AP/215
 MATCH LINE

MATCH LINE
 FOR CONTINUATION,
 SEE DRG. NO. MTR/AP/213

**MTR CORPORATION
 RAILWAY PROTECTION AREA PLAN
 TSEUNG KWAN O EXTENSION
 TUNNELS BETWEEN PO LAM STATION
 AND HANG HAU STATION**

SCALE 1 : 1000 @ A2 0 10 20	DRAWING NO. MTR/AP/214	REV B
DATE NDV 2022	MTR CAD REFERENCE NO. MTR_AP_214_B.dgn	